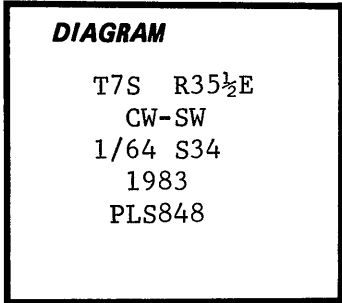


CERTIFIED RECORD OF LAND CORNER MONUMENTATION

History of original corner establishment:
Corner not previously established.



Description of corner evidence found:

N/A

Description of monument and accessories | established to perpetuate the original location of this corner:

Set a 30"x2½" aluminum pipe with a 2½" aluminum cap stamped as shown in diagram. Set 22" in the ground.

From which:

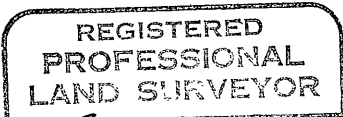
A Spruce 8" dia. bears S15°E, 16.5 ft. scribed CW-SW 1/64 S34 BT.

A Tamarack 8" " " N75°W, 14.4 ft. " " " " "

Set steel posts with warning and boundry signs North 3.0 ft. and East 1.5 ft.

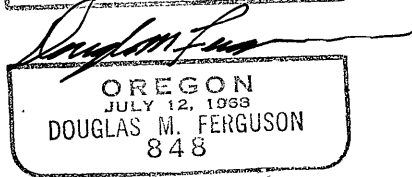
Nailed brass washers stamped PLS848, bearing tree and warning signs to each tree.

Painted 6" red band around each tree.



Corner monumented 8-29-83

Witnessed by Dan Martin



Office of Surveyor County of Grant
State of Oregon, I hereby certify that the within instrument was filed in this office
for record on the 22 day of Nov, 1983
Robert D. Bayest by _____
(COUNTY OFFICIAL) (DEPUTY)